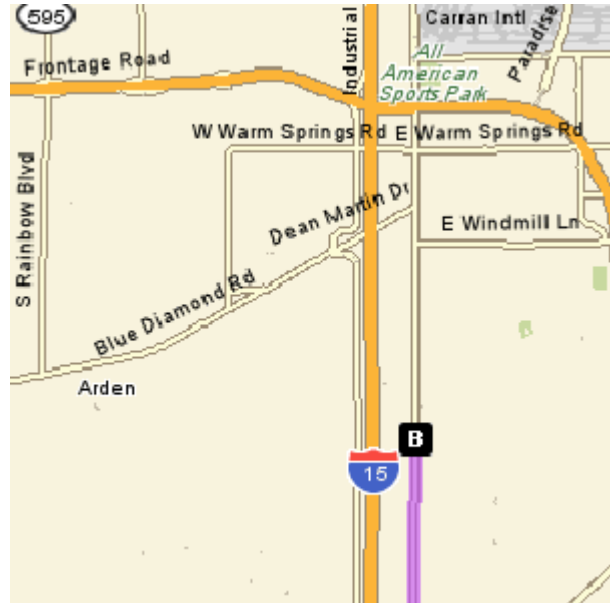
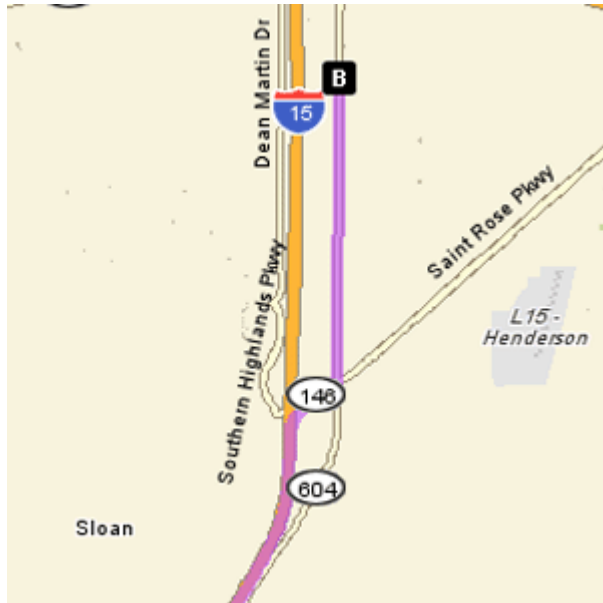


DIRECTIONS FROM TRABUCO HILLS HIGH SCHOOL



South Point Hotel & Casino
9777 Las Vegas Blvd South
Las Vegas, Nevada 89183-4013

Distance: 257.7 miles Approximate Travel Time: 4 hours 6 mins

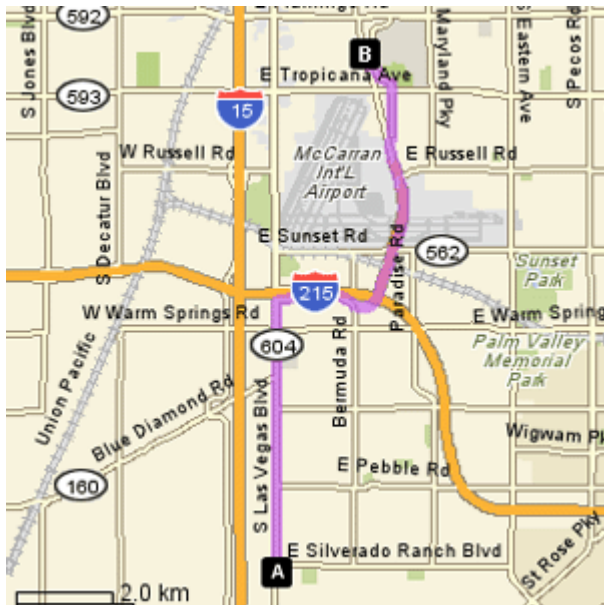
Via The Toll Roads

- Take SR-241 Toll Road North towards Riverside
- The Tomato Springs Toll Plaza is \$1.75 and the Windy Ridge Toll Plaza is \$2.50
- Take SR-91 Freeway East towards Riverside
- Take I-15 Freeway North
- Drive...drive...drive... for about 225 miles
- Take exit #27 (NV-146) onto Saint Rose Parkway toward Henderson/Lake Mead
- Turn left on Las Vegas Boulevard

Without The Toll Roads

- Take I-5 Freeway North towards Santa Ana
- Take SR-55 Freeway North
- Take SR-91 Freeway East towards Riverside
- Take I-15 Freeway North
- Drive...drive...drive... for about 225 miles
- Take exit #27 (NV-146) onto Saint Rose Parkway toward Henderson/Lake Mead
- Turn left on Las Vegas Boulevard

DIRECTIONS FROM THE SOUTH POINT HOTEL & CASINO

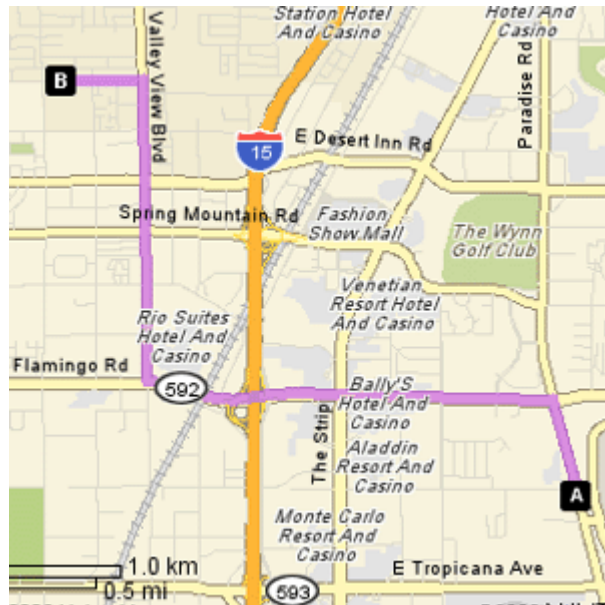


AmeriSuites Las Vegas/Paradise Road 4520 Paradise Road Las Vegas, Nevada 89169-7111

Distance: 8.2 miles Approximate Travel Time: 16 mins

- Travel North of Las Vegas Boulevard
- Turn right on George Crockett Road
- Take I-215 Freeway East
- Take Exit #8 (Sunset Road) onto ramp towards McCarran Airport
- Ramp becomes Paradise Road
- Continue in Wayne Newton Boulevard
- Continue on Swenson Street
- Continue on Naples Drive
- Continue on Paradise Road
- AmeriSuites is on your right

DIRECTIONS FROM THE AMERISUITES



Ed W. Clark High School
4291 Pennwood Avenue
Las Vegas, Nevada 89102-7675

Distance: 4.4 miles Approximate Travel Time: 8 mins

- Travel North on Paradise Road
- Turn left on Flamingo Road
- Turn right on Valley View Boulevard
- Turn left on Pennwood Avenue
- Ed W. Clark High School is on your left

