

Saturday, November 22, 2008 & Sunday, November 23, 2008
19th Annual Western Band Association Marching Band Championships
@ Viking Field, Diablo Valley College in Pleasant Hill, California
Western Band Association (WBA)

ITINERARY

Friday, November 21, 2008

TIME	EVENT
8:00 AM	Load and depart from Trabuco Hills High School
11:00 AM	Arrive for rehearsal Ridgeview High School 8501 Stine Road Bakersfield, CA 93313
11:15 AM	Lunch (<i>Bring a sack lunch</i>)
11:45 AM	Rehearsal
2:00 PM	Load and depart from Ridgeview High School
7:30 PM	Dinner in Concord TBD* TBD* TBD*
9:30 PM	Depart from dinner
10:00 PM	Arrive at the hotel Courtyard by Marriott 2250 Contra Costa Boulevard Pleasant Hill, CA 94523 (925) 691-1444
11:00 PM	In Rooms
11:30 PM	Lights Out

Saturday, November 22, 2008

TIME	EVENT
7:30 AM	Rise and shine
8:00 AM	Breakfast
10:00 AM	Load and depart from the hotel
10:30 AM	Arrive at Viking Field Diablo Valley College (DVC) 321 Golf Club Road Pleasant Hill, California 94523
10:45 AM	Stretch and Change
11:15 AM	Warm-up
1:15 PM	Staging Area
1:30 PM	Prelims Performance
1:45 PM	Light Lunch
2:30 PM	Bowling Diablo Lanes 1500 Monument Boulevard Concord, California 94520 (925) 671-0914
5:30 PM	Dinner
7:00 PM	Return for Class AAAAA Prelims
9:30 PM	Depart from Diablo Valley College
10:00 PM	In Rooms
11:00 PM	Lights Out



Saturday, November 22, 2008 & Sunday, November 23, 2008
19th Annual Western Band Association Marching Band Championships
@ Viking Field, Diablo Valley College in Pleasant Hill, California
Western Band Association (WBA)

ITINERARY

Sunday, November 23, 2008

TIME	EVENT
7:30 AM	Rise and shine
8:00 AM	Breakfast
9:00 AM	TBD*
2:00 PM	Finals Performances Begin
6:00 PM	Finals Awards
7:00 PM	Dinner
	Fresh Choice
	486 Sun Valley Mall Road
	Concord, CA 94520-5814
	(925) 671-7222
9:00 PM	Return to the hotel
9:30 PM	Ice Cream Social
10:30 PM	In Rooms
11:00 PM	Lights Out

Monday, November 24, 2008

TIME	EVENT
7:00 AM	Rise and shine
7:30 AM	Breakfast
8:30 AM	Load and depart from the hotel
12:00 PM	Lunch (TBD*)
6:30 PM	Approximate arrival at Trabuco Hills High School

*** Based on our preliminary performance score**

***** Please keep in mind, no schedule is sacred and always subject to change!!!**



Saturday, November 22, 2008

19th Annual Western Band Association Marching Band Championships, Class Championships
@ California State University, East Bay in Hayward, California
Western Band Association (WBA)

Prelims Performance Order (as of 11/22/08)

CLASS	SCHOOL	PERFORM
A	Arroyo High School	9:00 AM
A	Fallbrook High School	9:13 AM
A	Taft High School	9:26 AM
A	Live Oak High School	9:39 AM
A	El Modena High School	9:52 AM
A	Modesto High School	10:05 AM
A	Mater Dei High School	10:18 AM
A	Independence High School	10:31 AM
A	Peninsula High School	10:44 AM
A	Newbury Park High School	10:57 AM
A	Selma High School	11:10 AM
A	Thomas Downey High School	11:23 AM
A	Grace M. Davis High School	11:36 AM
A	Huntington Beach High School	11:49 AM
A	Ceres High School	12:02 PM
A	Gilroy High School	12:15 PM
	LUNCH BREAK	12:28 PM
AA	Turlock High School	1:33 PM
AA	Laguna Hills High School	1:46 PM
AA	Los Banos High School	1:59 PM
AA	Merced High School	2:12 PM
AA	Los Gatos High School	2:25 PM
AA	Costa Mesa High School	2:38 PM
AA	Hanford High School	2:51 PM
AA	Palm Desert High School	3:04 PM
AA	Adolfo Camarillo High School	3:17 PM
	BREAK	3:30 PM
AA	Capistrano Valley High School	3:46 PM
AA	Paso Robles High School	3:59 PM
AA	James Enochs High School	4:12 PM
AA	Pacifica High School	4:25 PM
AA	Madera South High School	4:38 PM
AA	Fremont High School	4:51 PM
AA	Arroyo Grande High School	5:04 PM
AA	Madera High School	5:17 PM
AA	Valley Christian High School	5:30 PM
	DINNER BREAK	5:43 PM
AAA	Knight High School	6:45 PM
AAA	Mt. Whitney High School	6:58 PM
AAA	South Pasadena High School	7:11 PM
AAA	Cerritos High School	7:24 PM
AAA	Los Alamitos High School	7:37 PM
AAA	Sanger High School	7:50 PM
AAA	Palmdale High School	8:03 PM
AAA	Clovis East High School	8:16 PM
AAA	Los Altos High School	8:29 PM
AAA	Fred C. Beyer High School	8:42 PM
AAA	Ridgeview High School	8:55 PM
AAA	Aliso Niguel High School	9:08 PM
	AWARDS - DRUM MAJORS ONLY	9:45 PM

*The top 3 from Class A, the top 3 from Class AA and the top 3 from Class AAA plus the next 6 highest scoring schools in any class will advance to the finals competition for a total of 15 bands for the A/AA/AAA Open Class Finals on Sunday.



Saturday, November 22, 2008

19th Annual Western Band Association Marching Band Championships, Class Championships
@ California State University, East Bay in Hayward, California
Western Band Association (WBA)

Prelims Judging Panel

CLASS	SCHOOL	PERFORM
GE Music	Steve Abrams	Press Box
Ensemble Music	Dan Smith	Press Box
Individual Music	Mark Bacciarini	Field
Percussion	Sean McNeal	Press Box
GE Visual	Richard Kramer	Press Box
Ensemble Visual	Scott Pizani	Press Box
Individual Visual	Jonette Dangerfield	Field
Auxiliary	Robert Hahn	Press Box
Timing & Penalty	Glenn Robinson	Press Box
Tabulator	Dee Ariza	Press Box
Digital Tabulator	Melissa Moore	Press Box
Chief Judge	Kathy Whitcomb	Press Box



Saturday, November 22, 2008

19th Annual Western Band Association Marching Band Championships, Class Championships
 @ Viking Field, Diablo Valley College in Pleasant Hill, California
 Western Band Association (WBA)

Prelims Performance Order (as of 11/22/08)

CLASS	SCHOOL	PERFORM
AAAA	Evergreen Valley High School	1:00 PM
AAAA	Rancho Cucamonga High School	1:15 PM
AAAA	Trabuco Hills High School	1:30 PM
AAAA	Nogales High School	1:45 PM
AAAA	Tulare Western High School	2:00 PM
AAAA	Tulare Union High School	2:15 PM
AAAA	Chino Hills High School	2:30 PM
AAAA	John W. North High School	2:45 PM
AAAA	Lynbrook High School	3:00 PM
BREAK		3:15 PM
AAAA	Lemoore High School	3:30 PM
AAAA	Arroyo High School	3:45 PM
AAAA	El Diamante High School	4:00 PM
AAAA	Clovis High School	4:15 PM
AAAA	Westlake High School	4:30 PM
AAAA	Oak Grove High School	4:45 PM
AAAA	Santa Teresa High School	5:00 PM
AAAA	Leigh High School	5:15 PM
AAAA	Canyon High School	5:30 PM
AAAA	Bullard High School	5:45 PM
DINNER BREAK		6:00 PM
AAAAA	Upland High School	6:45 PM
AAAAA	Clovis West High School	7:00 PM
AAAAA	Ayala High School	7:15 PM
AAAAA	Amador Valley High School	7:30 PM
AAAAA	Fountain Valley High School	7:45 PM
AAAAA	Homestead High School	8:00 PM
AAAAA	Saratoga High School	8:15 PM
AAAAA	Buchanan High School	8:30 PM
AAAAA	James Logan High School	8:45 PM
AAAAA	Mission Viejo High School	9:00 PM

AWARDS - DRUM MAJORS ONLY 9:30 PM

*The top 3 from Class AAAA and the top 3 from Class AAAAA plus the next 9 highest scoring schools in any class will advance to the finals competition for a total of 15 bands for the AAAA/AAAAA Open Class Finals on Sunday.

GE Music	Gary Runsten	Press Box
Ensemble Music	Alan Kristensen	Press Box
Individual Music	Craig Erker	Field
Percussion	Vinnie Angelo	Press Box
GE Visual	Shirlee Whitcomb	Press Box
Ensemble Visual	George Oliviero	Press Box
Individual Visual	Robert Solomon	Field
Auxiliary	John Bradford	Press Box
Timing & Penalty	Lee Carpenter	Press Box
Tabulator	Ron Nankervis	Press Box
Digital Tabulator	Jen Crichton	Press Box
Chief Judge	Shirlee Whitcomb	Press Box



Sunday, November 23, 2008

19th Annual Western Band Association Marching Band Championships, Grand Championships
@ Viking Field, Diablo Valley College in Pleasant Hill, California
Western Band Association (WBA)

Finals Performance Order

CLASS	SCHOOL	PERFORM
A/AA/AAA	Class A/AA/AAA 15th Highest Score	10:00 AM
A/AA/AAA	Class A/AA/AAA 14th Highest Score	10:13 AM
A/AA/AAA	Class A/AA/AAA 13th Highest Score	10:26 AM
A/AA/AAA	Class A/AA/AAA 12th Highest Score	10:39 AM
A/AA/AAA	Class A/AA/AAA 11th Highest Score	10:52 AM
A/AA/AAA	Class A/AA/AAA 10th Highest Score	11:05 AM
A/AA/AAA	Class A/AA/AAA 9th Highest Score	11:18 AM
A/AA/AAA	Class A/AA/AAA 8th Highest Score	11:31 AM
A/AA/AAA	Class A/AA/AAA 7th Highest Score	11:44 AM
A/AA/AAA	Class A/AA/AAA 6th Highest Score	11:57 AM
A/AA/AAA	Class A/AA/AAA 5th Highest Score	12:10 PM
A/AA/AAA	Class A/AA/AAA 4th Highest Score	12:23 PM
A/AA/AAA	Class A/AA/AAA 3rd Highest Score	12:36 PM
A/AA/AAA	Class A/AA/AAA 2nd Highest Score	12:49 PM
A/AA/AAA	Class A/AA/AAA 1st Highest Score	1:02 PM

AWARDS - FULL RETREAT

GE Music	Jay Bocook	Press Box
Ensemble Music	John Phillips	Press Box
Individual Music	Meryl Wamhoff	Field
Percussion	Tom Tolbert	Press Box
GE Visual	Shirlee Whitcomb	Press Box
Ensemble Visual	Kathy Whitcomb	Press Box
Individual Visual	John Bradford	Field
Auxiliary	Todd Prince	Press Box
Timing & Penalty	Glenn Robinson	Press Box
Tabulator	Ron Nankervis	Press Box
Digital Tabulator	Melissa Moore	Press Box
Chief Judge	Shirlee Whitcomb	Press Box

AAAA/AAAA	Class AAAA/AAAA 15th Highest Score	2:00 PM
AAAA/AAAA	Class AAAA/AAAA 14th Highest Score	2:15 PM
AAAA/AAAA	Class AAAA/AAAA 13th Highest Score	2:30 PM
AAAA/AAAA	Class AAAA/AAAA 12th Highest Score	2:45 PM
AAAA/AAAA	Class AAAA/AAAA 11th Highest Score	3:00 PM
AAAA/AAAA	Class AAAA/AAAA 10th Highest Score	3:15 PM
AAAA/AAAA	Class AAAA/AAAA 9th Highest Score	3:30 PM
AAAA/AAAA	Class AAAA/AAAA 8th Highest Score	3:45 PM
AAAA/AAAA	Class AAAA/AAAA 7th Highest Score	4:00 PM
AAAA/AAAA	Class AAAA/AAAA 6th Highest Score	4:15 PM
AAAA/AAAA	Class AAAA/AAAA 5th Highest Score	4:30 PM
AAAA/AAAA	Class AAAA/AAAA 4th Highest Score	4:45 PM
AAAA/AAAA	Class AAAA/AAAA 3rd Highest Score	5:00 PM
AAAA/AAAA	Class AAAA/AAAA 2nd Highest Score	5:15 PM
AAAA/AAAA	Class AAAA/AAAA 1st Highest Score	5:30 PM

AWARDS - FULL RETREAT

GE Music	Jay Bocook	Press Box
Ensemble Music	John Phillips	Press Box
Individual Music	Meryl Wamhoff	Field
Percussion	Alan Kristensen	Press Box
GE Visual	George Oliviero	Press Box
Ensemble Visual	Kathy Whitcomb	Press Box
Individual Visual	John Bradford	Field
Auxiliary	Todd Prince	Press Box
Timing & Penalty	Glenn Robinson	Press Box
Tabulator	Ron Nankervis	Press Box
Digital Tabulator	Melissa Moore	Press Box
Chief Judge	Shirlee Whitcomb	Press Box














**Directions to 27501 Mustang Run,
Mission Viejo, CA 92691**

859 mi – about 13 hours 53 mins – up to 17 hours
20 mins in traffic

Save trees. Go green!
Download Google Maps on your phone at google.com/gmm




**A 27501 Mustang Run
Mission Viejo, CA 92691**




- | | | |
|---|--|----------------------------|
| | 1. Head east on Mustang Run toward Los Alisos Blvd | go 0.2 mi
total 0.2 mi |
|  | 2. Turn left at Los Alisos Blvd | go 0.2 mi
total 0.3 mi |
|  | 3. Turn left at Santa Margarita Pkwy
About 1 min | go 0.5 mi
total 0.8 mi |
| | 4. Continue on Portola Pkwy
About 1 min | go 0.6 mi
total 1.4 mi |
|  | 5. Slight left to merge onto CA-241 N
Partial toll road
About 6 mins | go 4.6 mi
total 6.0 mi |
| | 6. Take the State Hwy 133 S exit toward I-5 S
About 2 mins | go 1.0 mi
total 7.0 mi |
|  | 7. Merge onto CA-133 S
Toll road
About 2 mins | go 2.3 mi
total 9.3 mi |
|  | 8. Take the exit onto I-5 N toward LOS ANGELES
About 1 hour 59 mins | go 124 mi
total 134 mi |
|  | 9. Slight left at CA-99 N (signs for Bakersfield/State Hwy 99 N/Fresno/CA-99 N)
About 16 mins | go 18.1 mi
total 152 mi |
| | 10. Take exit 18 toward Taft/Lamont | go 0.3 mi
total 152 mi |
|  | 11. Turn left at S H St
About 1 min | go 364 ft
total 152 mi |
|  | 12. Turn left at CA-119
About 5 mins | go 2.0 mi
total 154 mi |
|  | 13. Turn right at Stine Rd
Destination will be on the left
About 2 mins | go 0.7 mi
total 155 mi |

Total: 155 mi – about 2 hours 35 mins – up to 4 hours 0 mins in traffic


**B 8501 Stine Rd
Bakersfield, CA 93313**

total 0.0 mi

- | | | |
|---|---|----------------------------|
| | 14. Head south on Stine Rd toward Jackson Ridge Ave
About 1 min | go 0.7 mi
total 0.7 mi |
|  | 15. Turn right at CA-119
About 15 mins | go 9.2 mi
total 10.0 mi |

- | | | |
|---|---|----------------------------|
|  | 16. Merge onto I-5 N via the ramp to Sacramento
About 2 hours 54 mins | go 202 mi
total 212 mi |
|  | 17. Continue on I-580 W (signs for I-580/Tracy/San Francisco)
About 33 mins | go 36.5 mi
total 249 mi |
|  | 18. Take the exit onto I-680 N toward Sacramento
About 19 mins | go 19.2 mi
total 268 mi |
| | 19. Take exit 49A to merge onto Contra Costa Blvd/N Main St toward Pleasant Hill
Destination will be on the right
About 2 mins | go 0.7 mi
total 268 mi |




Total: **268 mi** – about **4 hours 4 mins**

 **2250 Contra Costa Blvd** total 0.0 mi
Pleasant Hill, CA 94523

- | | | |
|---|---|---------------------------|
| | 20. Head north on Contra Costa Blvd/N Main St toward Crescent Dr/ Karry Ln
About 2 mins | go 1.2 mi
total 1.2 mi |
|  | 21. Turn left at Sunvalley Blvd/Taylor Blvd
Continue to follow Taylor Blvd
About 2 mins | go 0.6 mi
total 1.8 mi |
|  | 22. Turn right at Norse Dr
About 2 mins | go 0.5 mi
total 2.3 mi |
|  | 23. Turn right at Paso Nogal Rd
About 1 min | go 0.3 mi
total 2.6 mi |
|  | 24. Slight right at Golf Club Rd
Destination will be on the right | go 0.2 mi
total 2.8 mi |


Total: **2.8 mi** – about **7 mins**



 **321 Golf Club Rd** total 0.0 mi
Pleasant Hill, CA 94523

- | | | |
|---|---|---------------------------|
| | 25. Head east on Golf Club Rd toward Old Quarry Rd
About 1 min | go 0.4 mi
total 0.4 mi |
|  | 26. Turn right at Contra Costa Blvd/N Main St
About 2 mins | go 0.6 mi
total 1.0 mi |
|  | 27. Slight right to stay on Contra Costa Blvd/N Main St
About 3 mins | go 1.3 mi
total 2.2 mi |
|  | 28. Turn left at Monument Blvd/Monument Plaza
Continue to follow Monument Blvd
Destination will be on the right
About 3 mins | go 1.2 mi
total 3.4 mi |

Total: **3.4 mi** – about **9 mins**


 **1500 Monument Blvd** total 0.0 mi
Concord, CA 94520

- | | | |
|---|--|---------------------------|
| | 29. Head southwest on Monument Blvd toward Lacey Ln
About 3 mins | go 1.1 mi
total 1.1 mi |
|  | 30. Slight right toward Contra Costa Blvd/N Main St | go 377 ft
total 1.2 mi |

- 
31. Slight **right** at **Contra Costa Blvd/N Main St**
About 2 mins
go 1.2 mi
total 2.4 mi
- 
32. Turn **left** at **Sunvalley Blvd/Taylor Blvd**
Continue to follow Taylor Blvd
About 2 mins
go 0.6 mi
total 3.0 mi
- 
33. Turn **right** at **Norse Dr**
About 2 mins
go 0.5 mi
total 3.5 mi
- 
34. Turn **right** at **Paso Nogal Rd**
About 1 min
go 0.3 mi
total 3.8 mi
- 
35. Slight **right** at **Golf Club Rd**
Destination will be on the right
go 0.2 mi
total 4.0 mi

Total: **4.0 mi** – about **10 mins**

 **321 Golf Club Rd** total 0.0 mi
Pleasant Hill, CA 94523

- 36. Head **east** on **Golf Club Rd** toward **Old Quarry Rd**
About 1 min
go 0.4 mi
total 0.4 mi
- 
37. Turn **right** at **Contra Costa Blvd/N Main St**
About 2 mins
go 0.6 mi
total 1.0 mi
- 
38. Slight **right** to stay on **Contra Costa Blvd/N Main St**
About 3 mins
go 1.2 mi
total 2.2 mi
- 
39. Turn **right** at **Crescent Plaza/Monument Plaza**
go 0.1 mi
total 2.3 mi
- 
40. Make a **U-turn**
Continue to follow Monument Plaza
go 0.1 mi
total 2.4 mi
- 
41. Turn **left** at **Contra Costa Blvd/N Main St**
Destination will be on the right
go 187 ft
total 2.5 mi



Total: **2.5 mi** – about **7 mins**

 **2250 Contra Costa Blvd** total 0.0 mi
Pleasant Hill, CA 94523

- 42. Head **north** on **Contra Costa Blvd/N Main St** toward **Crescent Dr/ Karry Ln**
About 2 mins
go 1.2 mi
total 1.2 mi
- 
43. Turn **left** at **Sunvalley Blvd/Taylor Blvd**
Continue to follow Taylor Blvd
About 2 mins
go 0.6 mi
total 1.8 mi
- 
44. Turn **right** at **Norse Dr**
About 2 mins
go 0.5 mi
total 2.3 mi
- 
45. Turn **right** at **Paso Nogal Rd**
About 1 min
go 0.3 mi
total 2.6 mi
- 
46. Slight **right** at **Golf Club Rd**
Destination will be on the right
go 0.2 mi
total 2.8 mi

Total: **2.8 mi** – about **7 mins**

 **321 Golf Club Rd** total 0.0 mi
Pleasant Hill, CA 94523

- 47. Head **east** on **Golf Club Rd** toward **Old Quarry Rd** go 0.4 mi
total 0.4 mi
About 1 min
-  48. Turn **right** at **Contra Costa Blvd/N Main St** go 0.3 mi
total 0.7 mi
About 1 min
-  49. Turn **left** at **Sun Valley Mall** go 315 ft
total 0.8 mi
Destination will be on the right
About 1 min







Total: **0.8 mi** – about **3 mins**






 **486 Sun Valley Mall** total 0.0 mi
Concord, CA 94520

- 50. Head **west** on **Sun Valley Mall** toward **Contra Costa Blvd/N Main St** go 315 ft
total 315 ft
- 51. Continue on **Viking Dr** go 0.7 mi
total 0.7 mi
About 2 mins
-  52. Turn **right** at **Stubbs Rd** go 0.4 mi
total 1.1 mi
About 1 min
-  53. Turn **left** to stay on **Stubbs Rd** go 62 ft
total 1.1 mi
-  54. Turn **right** at **Golf Club Rd** go 0.1 mi
total 1.3 mi
Destination will be on the right

Total: **1.3 mi** – about **4 mins**

 **321 Golf Club Rd** total 0.0 mi
Pleasant Hill, CA 94523

- 55. Head **east** on **Golf Club Rd** toward **Old Quarry Rd** go 492 ft
total 492 ft
-  56. Turn **left** at **Old Quarry Rd** go 0.2 mi
total 0.3 mi
About 1 min
-  57. Turn **right** at **Chilpancingo Pkwy** go 0.2 mi
total 0.5 mi
- 58. Continue on **Concord Ave** go 69 ft
total 0.5 mi
-  59. Turn **right** to merge onto **I-680 S** toward **San Jose** go 21.3 mi
total 21.8 mi
About 20 mins
- 60. Take the **I-580 E** exit toward **Livermore/Stockton** go 0.3 mi
total 22.1 mi
-  61. Keep **left** at the fork to continue toward **I-580 E** go 0.7 mi
total 22.8 mi
About 1 min
-  62. Keep **left** at the fork to continue toward **I-580 E** and merge onto **I-580 E** go 36.5 mi
total 59.3 mi
About 33 mins
-  63. Merge onto **I-5 S** go 224 mi
total 284 mi
About 3 hours 14 mins
-  64. Take the exit on the **left** onto **I-5 S** go 125 mi
total 408 mi
About 2 hours 0 mins
- 65. Take exit **96B** for **State Hwy 133 N** go 1.2 mi
total 410 mi
About 2 mins
- 66. Merge onto **CA-133 N** go 2.1 mi

	Toll road About 2 mins	total 412 mi
	67. Take the State Hwy 241 S exit About 2 mins	go 0.8 mi total 412 mi
	68. Merge onto CA-241 S Toll road About 4 mins	go 4.5 mi total 417 mi
	69. Take exit 7 for Portola Pkwy	go 0.1 mi total 417 mi
	70. Keep right at the fork to continue toward Portola Pkwy and merge onto Portola Pkwy About 1 min	go 0.7 mi total 418 mi
	71. Continue on Santa Margarita Pkwy About 1 min	go 0.5 mi total 418 mi
	72. Turn right at Los Alisos Blvd	go 0.1 mi total 418 mi
	73. Turn right at Mustang Run Destination will be on the right	go 0.2 mi total 419 mi

Total: **419 mi** – about **6 hours 25 mins** – up to 8 hours 30 mins in traffic

 **27501 Mustang Run**
Mission Viejo, CA 92691

These directions are for planning purposes only. You may find that construction projects, traffic, weather, or other events may cause conditions to differ from the map results, and you should plan your route accordingly. You must obey all signs or notices regarding your route.

Map data ©2008 Sanborn, Tele Atlas