













**Directions to 27501 Mustang Run,  
Mission Viejo, CA 92691**

859 mi – about 13 hours 53 mins – up to 17 hours  
20 mins in traffic

**Save trees. Go green!**  
Download Google Maps on your phone at [google.com/gmm](http://google.com/gmm)




**A 27501 Mustang Run  
Mission Viejo, CA 92691**




- |   |  |                            |
|---|--|----------------------------|
|   | 1. Head <b>east</b> on <b>Mustang Run</b> toward <b>Los Alisos Blvd</b>  | go 0.2 mi<br>total 0.2 mi  |
|    | 2. Turn <b>left</b> at <b>Los Alisos Blvd</b>  | go 0.2 mi<br>total 0.3 mi  |
|    | 3. Turn <b>left</b> at <b>Santa Margarita Pkwy</b><br>About 1 min  | go 0.5 mi<br>total 0.8 mi  |
|   | 4. Continue on <b>Portola Pkwy</b><br>About 1 min  | go 0.6 mi<br>total 1.4 mi  |
|    | 5. Slight <b>left</b> to merge onto <b>CA-241 N</b><br><b>Partial toll road</b><br>About 6 mins                        | go 4.6 mi<br>total 6.0 mi  |
|   | 6. Take the <b>State Hwy 133 S</b> exit toward <b>I-5 S</b><br>About 2 mins  | go 1.0 mi<br>total 7.0 mi  |
|   | 7. Merge onto <b>CA-133 S</b><br><b>Toll road</b><br>About 2 mins  | go 2.3 mi<br>total 9.3 mi  |
|  | 8. Take the exit onto <b>I-5 N</b> toward <b>LOS ANGELES</b><br>About 1 hour 59 mins                                   | go 124 mi<br>total 134 mi  |
|  | 9. Slight <b>left</b> at <b>CA-99 N</b> (signs for <b>Bakersfield/State Hwy 99 N/Fresno/CA-99 N</b> )<br>About 16 mins | go 18.1 mi<br>total 152 mi |
|   | 10. Take exit <b>18</b> toward <b>Taft/Lamont</b>  | go 0.3 mi<br>total 152 mi  |
|  | 11. Turn <b>left</b> at <b>S H St</b><br>About 1 min   | go 364 ft<br>total 152 mi  |
|  | 12. Turn <b>left</b> at <b>CA-119</b><br>About 5 mins  | go 2.0 mi<br>total 154 mi  |
|  | 13. Turn <b>right</b> at <b>Stine Rd</b><br>Destination will be on the left<br>About 2 mins                            | go 0.7 mi<br>total 155 mi  |

Total: 155 mi – about 2 hours 35 mins – up to 4 hours 0 mins in traffic

**B 8501 Stine Rd  
Bakersfield, CA 93313**

total 0.0 mi

- |   |   |                            |
|---|---|----------------------------|
|   | 14. Head <b>south</b> on <b>Stine Rd</b> toward <b>Jackson Ridge Ave</b><br>About 1 min | go 0.7 mi<br>total 0.7 mi  |
|  | 15. Turn <b>right</b> at <b>CA-119</b><br>About 15 mins                                 | go 9.2 mi<br>total 10.0 mi |

- |   |   |                            |
|---|---|----------------------------|
|  | 16. Merge onto <b>I-5 N</b> via the ramp to <b>Sacramento</b><br>About 2 hours 54 mins  | go 202 mi<br>total 212 mi  |
|  | 17. Continue on <b>I-580 W</b> (signs for <b>I-580/Tracy/San Francisco</b> )<br>About 33 mins   | go 36.5 mi<br>total 249 mi |
|  | 18. Take the exit onto <b>I-680 N</b> toward <b>Sacramento</b><br>About 19 mins   | go 19.2 mi<br>total 268 mi |
|   | 19. Take exit <b>49A</b> to merge onto <b>Contra Costa Blvd/N Main St</b> toward <b>Pleasant Hill</b><br>Destination will be on the right<br>About 2 mins | go 0.7 mi<br>total 268 mi  |




Total: **268 mi** – about **4 hours 4 mins****2250 Contra Costa Blvd**  
**Pleasant Hill, CA 94523**

total 0.0 mi

- |   |   |                           |
|---|---|---------------------------|
| 20.   | Head <b>north</b> on <b>Contra Costa Blvd/N Main St</b> toward <b>Crescent Dr/Karry Ln</b><br>About 2 mins  | go 1.2 mi<br>total 1.2 mi |
|    | 21. Turn <b>left</b> at <b>Sunvalley Blvd/Taylor Blvd</b><br>Continue to follow Taylor Blvd<br>About 2 mins | go 0.6 mi<br>total 1.8 mi |
|    | 22. Turn <b>right</b> at <b>Norse Dr</b><br>About 2 mins  | go 0.5 mi<br>total 2.3 mi |
|   | 23. Turn <b>right</b> at <b>Paso Nogal Rd</b><br>About 1 min  | go 0.3 mi<br>total 2.6 mi |
|  | 24. Slight <b>right</b> at <b>Golf Club Rd</b><br>Destination will be on the right                          | go 0.2 mi<br>total 2.8 mi |


Total: **2.8 mi** – about **7 mins****321 Golf Club Rd**  
**Pleasant Hill, CA 94523**






total 0.0 mi

- |   |   |                           |
|---|---|---------------------------|
| 25.   | Head <b>east</b> on <b>Golf Club Rd</b> toward <b>Old Quarry Rd</b><br>About 1 min  | go 0.4 mi<br>total 0.4 mi |
|  | 26. Turn <b>right</b> at <b>Contra Costa Blvd/N Main St</b><br>About 2 mins   | go 0.6 mi<br>total 1.0 mi |
|  | 27. Slight <b>right</b> to stay on <b>Contra Costa Blvd/N Main St</b><br>About 3 mins   | go 1.3 mi<br>total 2.2 mi |
|  | 28. Turn <b>left</b> at <b>Monument Blvd/Monument Plaza</b><br>Continue to follow Monument Blvd<br>Destination will be on the right<br>About 3 mins | go 1.2 mi<br>total 3.4 mi |

Total: **3.4 mi** – about **9 mins****1500 Monument Blvd**  
**Concord, CA 94520**

total 0.0 mi

- |   |  |                           |
|---|--|---------------------------|
| 29.   | Head <b>southwest</b> on <b>Monument Blvd</b> toward <b>Lacey Ln</b><br>About 3 mins | go 1.1 mi<br>total 1.1 mi |
|  | 30. Slight <b>right</b> toward <b>Contra Costa Blvd/N Main St</b>                    | go 377 ft<br>total 1.2 mi |

- 
**31. Slight right at Contra Costa Blvd/N Main St** go 1.2 mi  
total 2.4 mi  
About 2 mins
- 
**32. Turn left at Sunvalley Blvd/Taylor Blvd** go 0.6 mi  
total 3.0 mi  
About 2 mins
- 
**33. Turn right at Norse Dr** go 0.5 mi  
total 3.5 mi  
About 2 mins
- 
**34. Turn right at Paso Nogal Rd** go 0.3 mi  
total 3.8 mi  
About 1 min
- 
**35. Slight right at Golf Club Rd** go 0.2 mi  
total 4.0 mi  
Destination will be on the right




**Total: 4.0 mi – about 10 mins**

 **321 Golf Club Rd** total 0.0 mi  
**Pleasant Hill, CA 94523**

- 36. Head east on Golf Club Rd toward Old Quarry Rd** go 0.4 mi  
total 0.4 mi  
About 1 min
- 
**37. Turn right at Contra Costa Blvd/N Main St** go 0.6 mi  
total 1.0 mi  
About 2 mins
- 
**38. Slight right to stay on Contra Costa Blvd/N Main St** go 1.2 mi  
total 2.2 mi  
About 3 mins
- 
**39. Turn right at Crescent Plaza/Monument Plaza** go 0.1 mi  
total 2.3 mi
- 
**40. Make a U-turn** go 0.1 mi  
total 2.4 mi  
Continue to follow Monument Plaza
- 
**41. Turn left at Contra Costa Blvd/N Main St** go 187 ft  
total 2.5 mi  
Destination will be on the right



**Total: 2.5 mi – about 7 mins**

 **2250 Contra Costa Blvd** total 0.0 mi  
**Pleasant Hill, CA 94523**

- 42. Head north on Contra Costa Blvd/N Main St toward Crescent Dr/ Karry Ln** go 1.2 mi  
total 1.2 mi  
About 2 mins
- 
**43. Turn left at Sunvalley Blvd/Taylor Blvd** go 0.6 mi  
total 1.8 mi  
Continue to follow Taylor Blvd  
About 2 mins
- 
**44. Turn right at Norse Dr** go 0.5 mi  
total 2.3 mi  
About 2 mins
- 
**45. Turn right at Paso Nogal Rd** go 0.3 mi  
total 2.6 mi  
About 1 min
- 
**46. Slight right at Golf Club Rd** go 0.2 mi  
total 2.8 mi  
Destination will be on the right


**Total: 2.8 mi – about 7 mins**

 **321 Golf Club Rd** total 0.0 mi  
**Pleasant Hill, CA 94523**

- 47. Head **east** on **Golf Club Rd** toward **Old Quarry Rd** go 0.4 mi  
total 0.4 mi  
About 1 min
-  48. Turn **right** at **Contra Costa Blvd/N Main St** go 0.3 mi  
total 0.7 mi  
About 1 min
-  49. Turn **left** at **Sun Valley Mall** go 315 ft  
total 0.8 mi  
Destination will be on the right  
About 1 min








Total: **0.8 mi** – about **3 mins**






 **486 Sun Valley Mall** total 0.0 mi  
**Concord, CA 94520**

- 50. Head **west** on **Sun Valley Mall** toward **Contra Costa Blvd/N Main St** go 315 ft  
total 315 ft
- 51. Continue on **Viking Dr** go 0.7 mi  
total 0.7 mi  
About 2 mins
-  52. Turn **right** at **Stubbs Rd** go 0.4 mi  
total 1.1 mi  
About 1 min
-  53. Turn **left** to stay on **Stubbs Rd** go 62 ft  
total 1.1 mi
-  54. Turn **right** at **Golf Club Rd** go 0.1 mi  
total 1.3 mi  
Destination will be on the right

Total: **1.3 mi** – about **4 mins**

 **321 Golf Club Rd** total 0.0 mi  
**Pleasant Hill, CA 94523**

- 55. Head **east** on **Golf Club Rd** toward **Old Quarry Rd** go 492 ft  
total 492 ft
-  56. Turn **left** at **Old Quarry Rd** go 0.2 mi  
total 0.3 mi  
About 1 min
-  57. Turn **right** at **Chilpancingo Pkwy** go 0.2 mi  
total 0.5 mi
- 58. Continue on **Concord Ave** go 69 ft  
total 0.5 mi
-  59. Turn **right** to merge onto **I-680 S** toward **San Jose** go 21.3 mi  
total 21.8 mi  
About 20 mins
- 60. Take the **I-580 E** exit toward **Livermore/Stockton** go 0.3 mi  
total 22.1 mi
-  61. Keep **left** at the fork to continue toward **I-580 E** go 0.7 mi  
total 22.8 mi  
About 1 min
-  62. Keep **left** at the fork to continue toward **I-580 E** and merge onto **I-580 E** go 36.5 mi  
total 59.3 mi  
About 33 mins
-  63. Merge onto **I-5 S** go 224 mi  
total 284 mi  
About 3 hours 14 mins
-  64. Take the exit on the **left** onto **I-5 S** go 125 mi  
total 408 mi  
About 2 hours 0 mins
- 65. Take exit **96B** for **State Hwy 133 N** go 1.2 mi  
total 410 mi  
About 2 mins
- 66. Merge onto **CA-133 N** go 2.1 mi

	<b>Toll road</b> About 2 mins	total 412 mi
	67. Take the <b>State Hwy 241 S</b> exit About 2 mins	go 0.8 mi total 412 mi
	68. Merge onto <b>CA-241 S</b> <b>Toll road</b> About 4 mins	go 4.5 mi total 417 mi
	69. Take exit <b>7</b> for <b>Portola Pkwy</b>	go 0.1 mi total 417 mi
	70. Keep <b>right</b> at the fork to continue toward <b>Portola Pkwy</b> and merge onto <b>Portola Pkwy</b> About 1 min	go 0.7 mi total 418 mi
	71. Continue on <b>Santa Margarita Pkwy</b> About 1 min	go 0.5 mi total 418 mi
	72. Turn <b>right</b> at <b>Los Alisos Blvd</b>	go 0.1 mi total 418 mi
	73. Turn <b>right</b> at <b>Mustang Run</b> Destination will be on the right	go 0.2 mi total 419 mi

Total: **419 mi** – about **6 hours 25 mins** – up to 8 hours 30 mins in traffic

 **27501 Mustang Run**  
**Mission Viejo, CA 92691**

These directions are for planning purposes only. You may find that construction projects, traffic, weather, or other events may cause conditions to differ from the map results, and you should plan your route accordingly. You must obey all signs or notices regarding your route.

Map data ©2008 Sanborn, Tele Atlas